


5th Stage

Tour de Suisse 2024

Ambri - Cari, 148.6 km

Thursday 13th June 2024



Ascent	▲ 3206 m	Total time	3 h 49 min
Descent	▼ 2541 m	Average Speed	39 km/h

m ü. M.	km	km	Location	Advertising convoy	Average speed km/h			
					37	39	41	
		Neutralisation 2 km	Aeroporto - Via Centrale Ritom - Via San Gottardo		12:05	13:05	13:05	13:05
1007	0.0	148.6	Km 0 - Via San Gottardo	Speed bumps 3x & Road islands	12:11	13:11	13:11	13:11
978	2.3	146.3	Turn left, Via Quinto		12:13	13:13	13:13	13:13
978	2.8	145.8	Via Quinto	Beginning of the climb	12:14	13:14	13:14	13:14
1072	4.2	144.4	Turn right, Via Rivascia		12:17	13:18	13:17	13:17
1211	6.2	142.4	Deggio		12:23	13:24	13:23	13:23
1361	7.9	140.7	Ronco		12:26	13:27	13:26	13:26
1416	8.7	139.9	Cresta di Sopra	GPM	12:29	13:30	13:29	13:28
1416	9.1	139.5	Altanca		12:29	13:30	13:29	13:28
1394	9.5	139.1	Turn left, Via Piora		12:29	13:30	13:29	13:28
1016	14.2	134.4	Piotta		12:34	13:35	13:34	13:32
1017	14.3	134.3	Turn left, Via S. Gottardo		12:34	13:35	13:34	13:33
1008	14.9	133.7	Turn left, Via Centrale Ritom		12:35	13:36	13:35	13:33
980	16.8	131.8	Passage Start		12:37	13:38	13:37	13:36
978	17.4	131.2	Turn right, Aeroporto Ambri		12:38	13:39	13:38	13:37
976	17.6	131.0	Turn left, Ambri sotto		12:38	13:40	13:38	13:37
976	17.9	130.7	Turn right, Via Quinto		12:39	13:40	13:39	13:37
978	18.0	130.6	Turn left, Via S. Gottardo	Road island	12:39	13:40	13:39	13:37
963	21.0	127.6	Rodi-Fiesso	Road island	12:43	13:45	13:43	13:41
930	22.2	126.4	Via S. Gottardo	Tunnel 300 m, Road islands 2x	12:44	13:46	13:44	13:42
852	23.6	125.0	Turn left, Brusgnano		12:46	13:47	13:46	13:44

5th Stage

Tour de Suisse 2024

Ambri - Cari, 148.6 km

Thursday 13th June 2024









m ü. M.	km	km	Location	Advertising convoy	Average speed km/h			
					37	39	41	
850	23.7	124.9	Via Piottino	Beginning of the climb	12:46	13:47	13:46	13:44
1007	25.4	123.2	Brusgnano		12:51	13:53	13:51	13:49
1037	25.8	122.8	Freggio		12:52	13:54	13:52	13:50
1139	27.1	121.5	Oscio		12:56	13:58	13:56	13:54
1189	27.8	120.8	Vigera		12:58	14:01	13:58	13:56
 1605	31.3	117.3		GPM	13:12	14:16	14:12	14:09
1607	31.4	117.2	Turn right		13:12	14:16	14:12	14:09
1650	33.1	115.5	Cari - Passage finishline		13:16	14:20	14:16	14:13
1497	34.9	113.7	Molare		13:18	14:22	14:18	14:15
1358	36.9	111.7	Campello		13:20	14:24	14:20	14:16
1155	39.7	108.9	Calpiogna		13:22	14:26	14:22	14:19
1020	41.3	107.3	Primadengo		13:24	14:28	14:24	14:20
840	43.4	105.2	Chinchengo		13:26	14:30	14:26	14:22
725	44.8	103.8	Faido		13:27	14:31	14:27	14:23
714	44.8	103.8	Turn left, Via Canton Lucerna	Speed bumps & Road islands	13:27	14:31	14:27	14:23
 719	45.6	103.0	Via S. Gottardo	Green Zone	13:28	14:32	14:28	14:24
616	50.0	98.6	Lavorgo		13:33	14:38	14:33	14:29
407	55.6	93.0	Giornico		13:38	14:43	14:38	14:34
332	59.5	89.1	Bodio	Road islands 4x	13:43	14:48	14:43	14:39
 310	61.5	87.1	Via S. Gottardo	Green Zone	13:46	14:51	14:46	14:42
305	62.0	86.6	Pasquerio	Road islands 2x	13:46	14:51	14:46	14:42
305	62.2	86.4	Roundabout straight, Via San Gottardo	Road island	13:46	14:52	14:46	14:42
296	63.6	85.0	Roundabout right, Via al Brenno		13:48	14:54	14:48	14:44
296	63.9	84.7	Roundabout right, Hauptstrasse	Traffic divide	13:49	14:54	14:49	14:44
303	64.2	84.4	Biasca		13:49	14:55	14:49	14:44
261	71.3	77.3	Roundabout straight, Via Cantonale	Road islands 2x	13:59	15:05	14:59	14:53
268	72.7	75.9	Lodrino		14:01	15:07	15:01	14:55
259	74.6	74.0	Prosito	Road islands 3x	14:03	15:09	15:03	14:58
249	77.6	71.0	Preonzo	Road islands 2x	14:07	15:14	15:07	15:02
 250	80.4	68.2	Via Cantonale	Feeding Zone	14:11	15:18	15:11	15:05
250	80.5	68.1	Gnosca	Road island	14:11	15:18	15:11	15:05
252	80.7	67.9	Gorduno		14:12	15:18	15:12	15:06
252	81.3	67.3	Roundabout straight, Via Cantonale	Road islands 2x	14:12	15:19	15:12	15:06
240	82.3	66.3	Roundabout left, Hauptstrasse		14:14	15:20	15:14	15:08
252	82.6	66.0	Roundabout straight 2 nd exit, Viale Moesa		14:14	15:21	15:14	15:08
252	82.7	65.9	Arbedo		14:14	15:21	15:14	15:08
244	83.2	65.4	Castione		14:15	15:22	15:15	15:09
241	83.4	65.2	Roundabout 2 nd exit, Via Cantonale	Traffic divide	14:15	15:22	15:15	15:09
241	83.6	65.0	Roundabout straight, Via Cantonale		14:16	15:22	15:16	15:10
242	83.7	64.9	Turn left, Via Corogna	Road island	14:16	15:23	15:16	15:10
240	83.9	64.7	Roundabout right, Via San Gottardo		14:16	15:23	15:16	15:10
240	84.0	64.6	Castione	Traffic divide & Road islands 3x	14:16	15:23	15:16	15:10
254	86.5	62.1	Claro	Road islands 2x	14:19	15:26	15:19	15:13
270	87.9	60.7	Roundabout straight, Via Cantonale	Road islands 4x	14:21	15:28	15:21	15:15
254	90.3	58.3	Cresciano	Road islands 5x	14:25	15:32	15:25	15:18
284	97.9	50.7	Biasca	Road islands 2x	14:34	15:42	15:34	15:27
292	99.7	48.9	Roundabout 2 nd exit, Via Generale Guisan		14:37	15:45	15:37	15:30

5th Stage

Ambri – Cari, 148.6 km

Tour de Suisse 2024

Thursday 13th June 2024

m ü. M.	km	km	Location	Advertising convoy	Average speed km/h				
					37	39	41		
	293	99.9	48.7	Roundabout straight, Via Generale Guisan	14:37	15:45	15:37	15:30	
	307	100.5	48.1	Roundabout straight, Via Parallela	14:38	15:46	15:38	15:31	
	324	101.3	47.3	Turn right, Via Sosto	14:39	15:47	15:39	15:32	
	338	101.5	47.1	Turn left, Via Lucomagno	Narrow road	14:40	15:48	15:40	15:33
	352	102.9	45.7	Turn right, Via Sosto	Road islands 3x	14:42	15:50	15:42	15:34
	439	109.2	39.4	Turn left, Via Camana		14:50	15:59	15:50	15:42
	473	110.1	38.5	Ludiano		14:52	16:00	15:52	15:44
	398	111.6	37.0	Semione		14:53	16:02	15:53	15:45
	367	114.4	34.2	Loderio		14:57	16:06	15:57	15:49
	353	115.0	33.6	Turn right, Via Lucomagno	Road islands 2x	14:57	16:07	15:57	15:49
	296	117.7	30.9	Roundabout right, Via al Brenno		15:00	16:10	16:00	15:52
	297	117.9	30.7	Pasquerio		15:01	16:10	16:01	15:52
	297	118.0	30.6	Roundabout left, Via San Gottardo	Road island	15:01	16:10	16:01	15:53
	298	118.7	29.9	Pollegio	Road island	15:02	16:11	16:02	15:53
	298	119.4	29.2	Roundabout straight, Via San Gottardo	Road island & Speed bumps	15:03	16:12	16:03	15:54
	308	119.6	29.0	Via S. Gottardo	Green Zone	15:03	16:12	16:03	15:54
	315	121.3	27.3	Bodio		15:05	16:15	16:05	15:57
	371	125.3	23.3	Giornico		15:11	16:20	16:11	16:02
	462	127.8	20.8	Via S. Gottardo	Tissot km	15:14	16:23	16:14	16:05
	520	128.8	19.8	Via S. Gottardo	Tissot km	15:16	16:25	16:16	16:07
	619	131.4	17.2	Lavorgo	Road island	15:20	16:30	16:20	16:11
	658	134.5	14.1	Via S. Gottardo	Sprint	15:24	16:35	16:24	16:15
	697	135.6	13.0	Via S. Gottardo	Green Zone	15:26	16:37	16:26	16:17
	714	136.5	12.1	Faido	Speed bumps 3x	15:27	16:38	16:27	16:18
	714	137.3	11.3	Turn right, Via Ospedale	Beginning of the climb	15:28	16:39	16:28	16:19
	732	137.6	11.0	Chinchengo		15:29	16:40	16:29	16:19
	981	140.5	8.1	Primadengo		15:37	16:48	16:37	16:27
	1115	142.3	6.3	Calpiogna		15:42	16:53	16:42	16:32
	1345	144.8	3.8	Campello		15:49	17:01	16:49	16:39
	1481	147.2	1.4	Molare		15:56	17:08	16:56	16:45
	1502	147.6	1.0	Streda da Cari	GPM	15:58	17:10	16:58	16:46
	1591	148.2	0.4	Cari		15:59	17:11	16:59	16:47
	1650	148.6	0.0	Finish		16:00	17:12	17:00	16:49